

PROJECT NAME

# DEFENCE CORRIDOR - KANPUR NODE

DRG. TITLE

## Schematic Layout Plan

LEGEND

- Type B (2 Hectares)
- Type C (1 Hectares)
- S-1 Special Type S1 (100 Hectares)
- S-2 Special Type S2 (3 Hectares)
- S-3 Special Type S3 (102.6 Hectares)
- 1 Space for Electric Sub-Station
- 2 Space for Fire Station
- 3 Police Station
- 4 Water Supply - OHT and Pump
- 5 Controlled Entry
- 6 Common Facilities
- Green Area

AREA DESCRIPTION

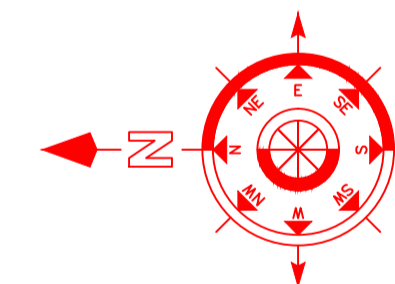
- a. Area of the Land = 218.214 Ha  
(as/latest survey plan sent by PIU -1, UPEIDA, Agra dated 16/07/2022)
- b. Area calculation for Remaining Area after deducting S1, S3, Electric substation, Road Widening and Roads
  - Remaining Area = 14.29 Ha
  - Green Area = 1.9 Ha (13.2%)
  - Road Area = 2 Ha (13.9%)

Note :  
Open Area for S1 & S2 shall be as per provisions of bye laws & environmental clearance at the planning.

REVISION

S.No.	Revision Date	Revision Details
R2	26/8/2022	Layout Updated

NORTH



DWG. NO.

UPEIDA/KPR/502(R2)

REVISION

R2

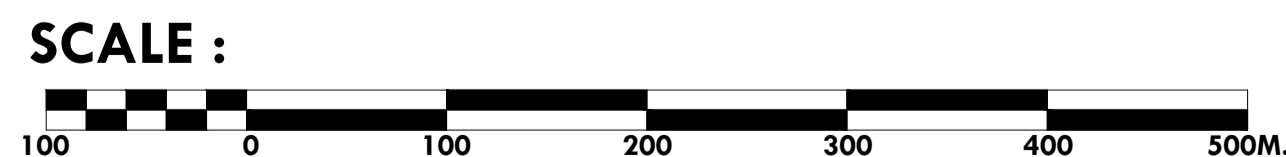
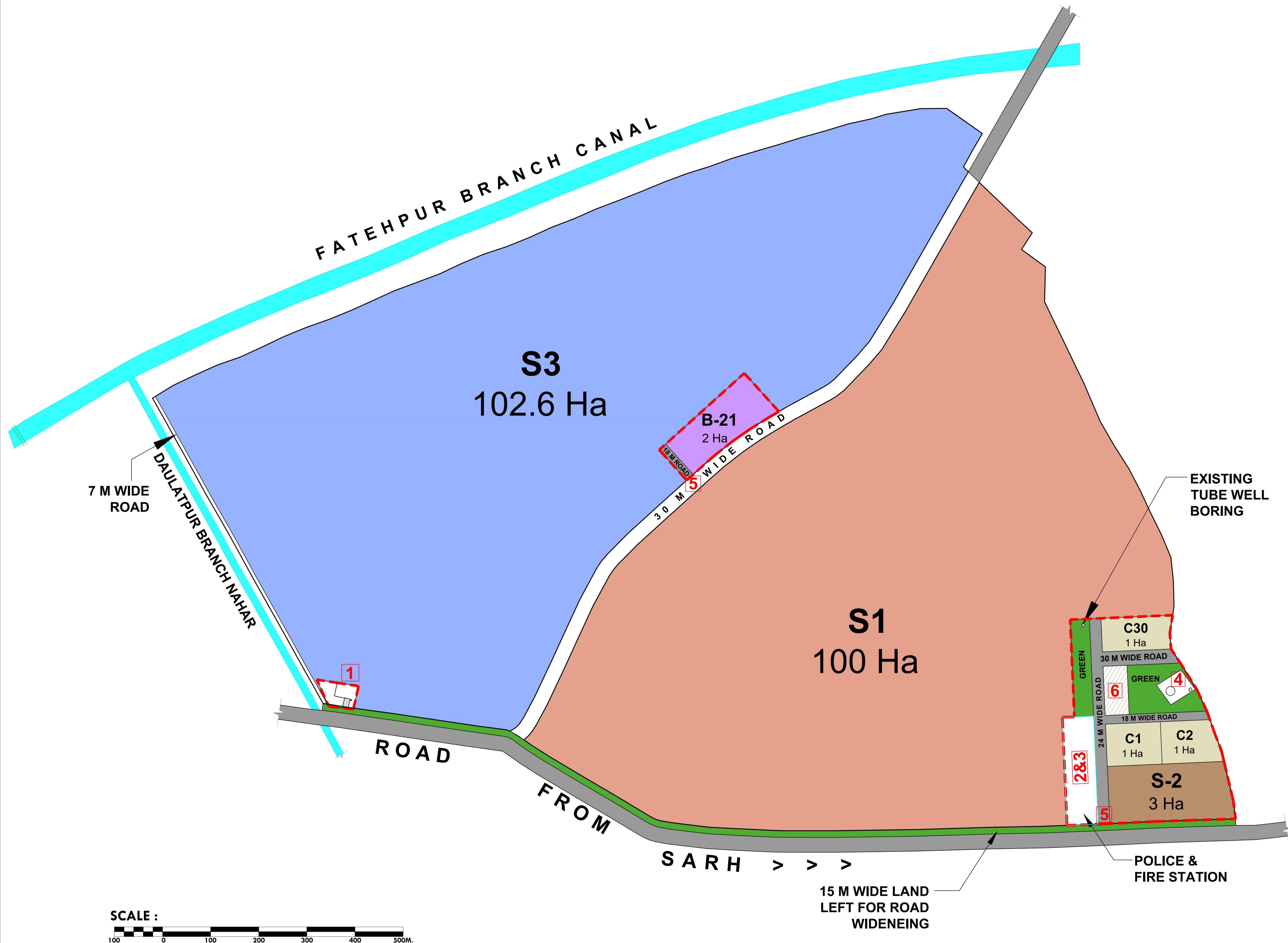
DATE OF ISSUE

26/8/2022

DRAWN BY

ARCHITECT'S SIGNATURE -

**UTTAR PRADESH  
EXPRESSWAYS  
INDUSTRIAL DEVELOPMENT  
AUTHORITY (UPEIDA)**



15 M WIDE LAND  
LEFT FOR ROAD  
WIDENEING

POLICE &  
FIRE STATION

EXISTING  
TUBE WELL  
BORING